






















STATEWIDE_MISSOURI.gdb

SYMBOL

BOUNDARY	COUNTY	
	MUNICIPAL	
	STATE	
EDUCATION	DISABLED	
	SCHOOL: HIGHER ED	
	SCHOOL	
HEALTH	HOSPITAL	
HYSOGRAPHY	ELEVATION	
PUBLIC LANDS	PUBLIC LANDS	
PUBLIC_SAFETY	FIRE_STATIONS	
	LAW_ENFORCEMENT	
TRANSPORTATION	AIRPORTS - AIRPORT	
	AIRPORTS - HELIPORT	
	MODOT_BRIDGES	
	INTERSTATES	
	US HIGHWAYS	
	MISSOURI HIGHWAYS	
	OTHER ROADS	
	MINOR ROADS	
	RAILROADS	
WATER	LAKES	
	STREAMS	