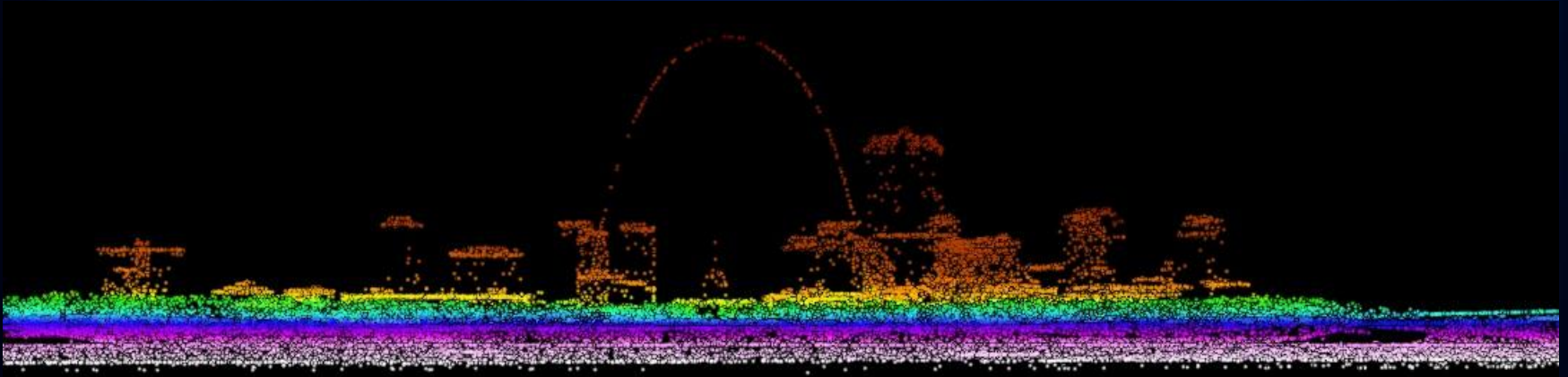





Using LiDAR in ArcGIS 10.1



Outline

- **In 30 Minutes**

- Create a LAS dataset
- Filter on different LAS attributes
- Make measurements
- Convert LAS to raster
- Make a mosaic dataset from LAS files
- Publish LAS data to an image service
- Work with DEMs in a javascript application



Additional Resources

- 10.1 Resource Center: <http://resources.arcgis.com>
- 3D @ ArcGIS.com:
<http://resources.arcgis.com/en/communities/3d/>
- Imagery @ ArcGIS.com:
<http://resources.arcgis.com/en/communities/imagery/>

Questions?